



























132 Děčín - Jeníkov-Oldřichov a zpět

⇌ DÚK

132

18310 T11	18312 T11	18314 T11	18316 T11	km	Vlak Správa železnic, státní organizace Vlak Linka	km	18311 T11	18313 T11	18315 T11	18317 T11
CD	CD	CD	CD		Dopravce Dopravce		CD	CD	CD	CD
										
					<div><div></div><div></div></div>					
 7 39	 10 39	 13 39	 16 39	0	↓ Děčín hl. n. 073.081.083.130 ⇌ 301 ○	41	 10 31	 13 31	 16 31	 19 31
x 7 45	x10 45	x13 45	x16 45	2	Děčín zastávka ⇌ 301	39	x10 24	x13 24	x16 24	x19 24
x 7 48	x10 48	x13 48	x16 48	4	Děčín-Oldřichov ⇌ 301	37	x10 21	x13 21	x16 21	x19 21
x 7 51	x10 51	x13 51	x16 51	5	Děčín-Bynov ⇌ 301	36	x10 18	x13 18	x16 18	x19 18
x 7 56	x10 56	x13 56	x16 56	7	Martiněves u Děčína ⇌ 311	34	x10 13	x13 13	x16 13	x19 13
x 7 59	x10 59	x13 59	x16 59	9	Jilové u Děčína ⇌ 311	32	x10 10	x13 10	x16 10	x19 10
x 8 02	x11 02	x14 02	x17 02	11	Modrá u Děčína ⇌ 311	30	x10 07	x13 07	x16 07	x19 07
x 8 03	x11 03	x14 03	x17 03	12	Kamenec ⇌ 311	29	x10 05	x13 05	x16 05	x19 05
x 8 06	x11 06	x14 06	x17 06	14	Liboušek ⇌ 131	27	x10 03	x13 03	x16 03	x19 03
x 8 10	x11 10	x14 10	x17 10	16	Malé Chvojno ⇌ 136	25	x 9 59	x12 59	x15 59	x18 59
8 19	11 19	14 19	17 19	22	Telnice ⇌ 124	19	9 50	12 50	15 50	18 50
x 8 26	x11 26	x14 26	x17 26	26	Chlumec u Chabařovic ⇌ 121	15	x 9 42	x12 42	x15 42	x18 42
x 8 31	x11 31	x14 31	x17 31	28	Unčín ⇌ 431	13	x 9 38	x12 38	x15 38	x18 38
x 8 34	x11 34	x14 34	x17 34	30	Bohosudov zastávka ⇌ 431	11	x 9 35	x12 35	x15 35	x18 35
8 39	11 39	14 39	17 39	31	Krupka město ⇌ 431	10	9 31	12 31	15 31	18 31
8 43	11 43	14 43	17 43	32	Krupka ⇌ 431	9	9 26	12 26	15 26	18 26
x 8 51	x11 51	x14 51	x17 51	35	Novosedlice ⇌ 421	6	x 9 17	x12 17	x15 17	x18 17
8 54	11 54	14 54	17 54	36	Teplice lesní brána ⇌ 401	5	9 15	12 15	15 15	18 15
 9 01	 12 01	 15 01	 18 01	41	↑ Jeníkov-Oldřichov 130.134 ⇌ 492	0	 9 08	 12 08	 15 08	 18 08
					<div><div></div><div></div></div>					

 jede v  a † od 26.III. do 31.X.

1

