

# 310 Olomouc - Opava, Rýmařov - Valšov

↔ IDSOK Olomouc - Moravský Beroun ↔ ODIS Moravský Beroun - Opava, Rýmařov - Valšov

km	km	Správa železnic, státní organizace	Vlak Linka	3451 S10	3453 S10	3501 S19	R 837 R27	3531 M5	Sp 1603 S10/R61	3511 S19	3503 S19	3457 S10	3505 S19	3533 M5	3507 S19	3535 M5	3537 M5
		Dopravce		CD	CD	CD	CD	CD	CD	CD	CD	CD	CD	CD	CD	CD	CD
				18 36 6	18 36 6	18 36 6	2. 18 36 6	18 36 6	18 36 6	18 36 6	18 36 6	18 36 6	18 36 6	18 36 6	18 36 6	18 36 6	18 36 6
			Ze stanice														
	0		Olomouc hl. n. 35														
	4		Bystrovany 71														
	6		Velká Bystřice 75														
	8		Velká Bystřice zastávka 75														
	11		Hlubočky-Mariánské Údolí 75,105														
	13		Hlubočky zastávka 105														
	15		Hlubočky 105														
	18		Hrubá Voda zastávka 102														
	19		Hrubá Voda 102														
	22		Hrubá Voda-Smilov 102														
	25		Jivová 102														
	29		Domašov nad Bystřicí 104														
	36		Moravský Beroun 107,237														
	45		Dětičkov nad Bystřicí 109														
	49		Lomnice u Rýmařova 109,113														
	56		Valšov 113,114,116														
	0		Rýmařov 110														
	3		Jamartice 110														
	6		Velká Štáhle 110,114														
	9		Břidličná zastávka 114														
	10		Břidličná 114														
	11		Břidličná lesy 114														
	15		Valšov 113,114,116														
	56		Valšov 113,114,116														
	64		Bruntál 312 100,116,117														
	73		Milotice nad Opavou 313 100,101														
	78		Milotice nad Opavou 313 100,101														
	80		Zátor 101,103														
	87		Brantice 103														
	87		Krnov 318 90,103														
	90		Krnov-Cvilín 90														
	96		Úvalno 90,91														
	100		Skrachovice 91,92,93														
	103		Skrachovice 91,92,93														
	108		Holasovice 93														
	112		Vávrovice 30,93,300,301														
	116		Opava západ 30,300,301														
	116		Opava východ 34 30,300,301														
			Do stanice														

18 jede v 18, nejede 23. – 31.XII., 1.VII. – 31.VIII.  
19 jede v 19, nejede 23. – 31.XII.  
27 jede v 27, 6 a 24.XII., 26.III., 28.IX., 28.X., 17.XI., nejede 26.XII., 2.I., 27.III.  
34 314,315,316,317  
35 001,270,290,301,309

# 310 Olomouc - Opava, Rýmařov - Valšov

↔ IDSOK Olomouc - Moravský Beroun ↔ ODIS Moravský Beroun - Opava, Rýmařov - Valšov

km	km	Správa železnic, státní organizace	Vlak Linka	R 841 R27	R 839 R27	3513 S19	Sp 1607 S10/R61	3539 M5	R 843 R27	3515 S19	Sp 1609 S10/R61	3541 M5	3543 M5	R 845 R27	3545 M5	3517 S19	Sp 1611 S10/R61
		Dopravce		CD	CD	CD	CD	CD	CD	CD	CD	CD	CD	CD	CD	CD	CD
				97 2. 18 R D 36 6	97 2. 18 R D 36 6	18 36 6	18 36 6	18 36 6	2. 18 R D 36 6	18 36 6	18 36 6	18 36 6	18 36 6	2. 18 R D 36 6	18 36 6	18 36 6	18 36 6
			Ze stanice														
	0		Olomouc hl. n. 35														
	4		Bystrovany 71														
	6		Velká Bystřice 75														
	8		Velká Bystřice zastávka 75														
	11		Hlubočky-Mariánské Údolí 75,105														
	13		Hlubočky zastávka 105														
	15		Hlubočky 105														
	18		Hrubá Voda zastávka 102														
	19		Hrubá Voda 102														
	22		Hrubá Voda-Smilov 102														
	25		Jivová 102														
	29		Domašov nad Bystřicí 104														
	36		Moravský Beroun 107,237														
	45		Dětičkov nad Bystřicí 109														
	49		Lomnice u Rýmařova 109,113														
	56		Valšov 113,114,116														
	0		Rýmařov 110														
	3		Jamartice 110														
	6		Velká Štáhle 110,114														
	9		Břidličná zastávka 114														
	10		Břidličná 114														
	11		Břidličná lesy 114														
	15		Valšov 113,114,116														
	56		Valšov 113,114,116														
	64		Bruntál 312 100,116,117														
	73		Milotice nad Opavou 313 100,101														
	78		Milotice nad Opavou 313 100,101														
	80		Zátor 101,103														
	87		Brantice 103														
	87		Krnov 318 90,103														
	90		Krnov-Cvilín 90														
	96		Úvalno 90,91														
	100		Skrachovice 91,92,93														
	103		Skrachovice 91,92,93														
	108		Holasovice 93														
	112		Vávrovice 30,93,300,301														
	116		Opava západ 30,300,301														
	116		Opava východ 34 30,300,301														
			Do stanice														

97 do uzavěrky Návrhu jízdního řádu nebyla trasa zahraničním přídelem kapacity potvrzena  
18 jede v 18, nejede 23. – 31.XII., 1.VII. – 31.VIII.  
25 jede v 25 a †  
27 jede v 27, 6 a 24.XII., 26.III., 28.IX., 28.X., 17.XI., nejede 26.XII., 2.I., 27.III.  
42 jede v 42 a † do 27.VI. a od 4.IX. a 23. – 31.XII., od 1.VII. do 31.VIII. jede denně  
43 jede v 43 a † do 27.VI. a od 4.IX. a 23. – 31.XII., nejede 25.XII., 1.I., od 1.VII. do 31.VIII. jede denně  
34 314,315,316,317  
35 001,270,290,301,309  
36 Rýmařov - Valšov



Návrh železničního jízdního řádu pro období od 13. 12. 2026 do 11. 12. 2027

Datum vydání návrhu 8. června 2026

Vydala Správa železnic, státní organizace, dle zákona č. 266/1994 Sb.

**€ 310 Olomouc - Opava, Rýmařov - Valšov**

↔ IDSOK Olomouc - Moravský Beroun ↔ ODIS Moravský Beroun - Opava, Rýmařov - Valšov





































km	km	Správa železnic, státní organizace	Vlak	3547	3465	R 847	3549	3519	Sp 1613	3551	3469	R 849	3553	3521	Sp 1615	3529	3555	
		Linka		M5	S10	R27	M5	S19	S10/R61	M5	S10	R27	M5	S19	S10/R61	M5	M5	
		Dopravce		CD	CD	CD	CD	CD	CD	CD	CD	CD	CD	CD	CD	CD	CD	
						2.						2.						
		Ze stanice																
	0	Olomouc hl. n. ↔ 65 ↔ 71,710		10 36		11 06	X	11 36		12 36		13 06	X	13 36		X	14 09	14 36
	4	Bystrovany ↔ 71		x10 41		P		x11 41		x12 41		P		x13 41		x14 14	x14 41	
	6	Velká Bystřice ↔ 75		10 46		R		11 45		12 46		R		13 45		14 19	14 46	
	8	Velká Bystřice zastávka ↔ 75		x10 49		A		x11 47		x12 49		A		x13 47		x14 22	x14 49	
	11	Hlubocký-Mariánské Údolí ↔ 75,105		10 53		D	E	11 52		12 53		D	E	13 52		14 26	14 53	
	13	Hlubocký zastávka ↔ 105		x10 56		E		x11 55		x12 56		E		x13 55		x14 28	x14 56	
	15	Hlubocký ↔ 105		11 00		D		12 00		13 00		D		14 00		14 36	15 00	
	18	Hrubá Voda zastávka ↔ 102		x11 03		E		x12 03		x13 03		E		x14 03		x14 40	x15 03	
	19	Hrubá Voda ↔ 102	25	11 07		X		o12 07		o13 07		X		o14 07		14 43	o15 07	
	22	Hrubá Voda-Smilov ↔ 102		x11 10												x14 46		
	25	Jívová ↔ 102		x11 14												x14 50		
	29	Domašov nad Bystřicí ↔ 104		11 21		11 41						13 41				14 57		
	36	Moravský Beroun ↔ 107,237	25	o11 28		11 49						13 49			X	o15 04		
	45	Dětičkov nad Bystřicí ↔ 109				12 00						14 00						
	49	Lomnice u Rýmařova ↔ 109,113				12 06						14 06						
	56	Vaňšův ↔ 113,114,116	o			12 14						14 14						
	0	Rýmařov ↔ 110						12 30						14 30				
	3	Jamartice ↔ 110						x12 34						x14 34				
	6	Velká Stáhle ↔ 110,114						x12 39						x14 39				
	9	Břidličná zastávka ↔ 114						12 45						14 45				
	10	Břidličná ↔ 114						12 50						14 50				
	11	Břidličná lesy ↔ 114						x12 53						x14 53				
	15	Vaňšův ↔ 113,114,116	o					12 59						14 59				
	56	Vaňšův ↔ 113,114,116				12 15		13 00				14 15		15 00				
	64	Bruntál 312 ↔ 100,116,117	o			12 24		13 08				14 24		15 08				
		Bruntál 312 ↔ 100,116,117				12 26		13 09				14 26		15 09				
	73	Milotice nad Opavou 313 ↔ 100,101	o					13 19						15 19				
		Milotice nad Opavou 313 ↔ 100,101						13 21						15 21				
	78	Zátor ↔ 101,103						x13 26						x15 26				
	80	Brantice ↔ 103						13 30						15 30				
	87	Krnov 318 ↔ 90,103	o			12 50		13 38				14 50		15 38				
		Krnov 318 ↔ 90,103			18	12 30	13 04		13 44		19	14 30	15 04		15 44			
	90	Krnov-Cvilín ↔ 90				12 34	13 08		13 48			14 34	15 08		15 48			
	96	Úvalno ↔ 90,91				12 39			13 53			14 39			15 53			
	100	Škrochovice ↔ 91,92,93	o			12 43			13 58			14 43			15 58			
		Škrochovice ↔ 91,92,93				12 45			14 00			14 45			16 00			
	103	Holavice ↔ 93				12 49			14 04			14 49			16 04			
	108	Vávrovice ↔ 90,93,300,301				12 54			14 09			14 54			16 09			
	112	Opava západ ↔ 30,300,301				13 00	13 27		14 14			15 00	15 27		16 14			
	116	Opava východ ↔ 30,300,301	o		18	13 05	13 32		14 19		19	15 05	15 32		16 19			
		Do stanice				Ostrava-Svinov			Ostrava-Svinov			Ostrava-Svinov			Ostrava-Svinov			
16	19	jede v X nejede 23. – 31.XII., 1.VII. – 31.VIII.	25	jede v @ a †	84	314,315,316,317			85	001,270,290,301,309								
		jede v X nejede 23. – 31.XII.							1	Rýmařov - Vaňšův								

 $\omega$ 

310 ➞

📍 310 Olomouc - Opava, Rýmařov - Valšov

↔ IDSOK Olomouc - Moravský Beroun ↔ ODIS Moravský Beroun - Opava, Rýmařov - Valšov









































































































km	km	Správa železnic, státní organizace	Vlak Linka	3473 S10	R 851 R27	3557 M5	3523 S19	Sp 1617 S10/R61	3559 M5	3477 S10	R 853 R27	3561 M5	3525 S19	Sp 1619 S10/R61	3563 M5	R 855 R27	3481 S10
		Dopravce		CD	CD	CD	CD	CD	CD	CD	CD	CD	CD	CD	CD	CD	CD
				  	2.  	  	 	  	  	  	2.   	  	  	  	2.   	 	
			Ze stanice														
	0	Olomouc h.l. n. & 65	⇒71,710		15 06	26 15 36			16 36		17 06	26 17 36			18 36	19 06	
	4	Bystrovany ⇒71			P	×15 41		×16 41			P	×17 41			×18 41	P	
	6	Velká Bystřice ⇒75			R	15 45		16 46			R	17 45			18 46	A	
	8	Velká Bystřice zastávka ⇒75			A	×15 47		×16 49			A	×17 47			×18 49		
	11	Hlubočky-Mariánské Údolí ⇒75,105			D	15 19	15 52	16 53			D	17 19	17 52		18 53	D	19 19
	13	Hlubočky zastávka ⇒105			E	×15 55	×15 55	×16 56			E	×17 55	×17 55		×18 56	E	
	15	Hlubočky ⇒105			D	16 00	16 00	17 00			D	18 00	18 00		19 00	D	
	18	Hrubá Voda zastávka ⇒102				×16 03	×16 03	×17 03				×18 03	×18 03		×19 03	E	
	19	Hrubá Voda ⇒102			26	○16 07	○16 07	○17 07			26	○18 07	○18 07		19 07		
	22	Hrubá Voda-Smilov ⇒102													×19 10		
	25	Jívová ⇒102													×19 14		
	29	Domašov nad Bystřicí ⇒104			15 41						17 41				19 21	19 41	
	36	Moravský Beroun ⇒107,237			15 49						17 49				○19 28	19 49	
	45	Děčichov nad Bystřicí ⇒109			16 00						18 00					20 00	
	49	Lomnice u Rýmařova ⇒109,113			16 06						18 06					20 06	
	56	Valšov ⇒113,114,116	○		16 14						18 14					20 14	
0		Rýmařov ⇒110					16 30						18 30				
3		Jamartice ⇒110					×16 34						×18 34				
6		Velká Štáhle ⇒110,114					×16 39						×18 39				
9		Břidličná zastávka ⇒114					16 45						18 45				
10		Břidličná ⇒114					16 50						18 50				
11		Břidličná lesy ⇒114					×16 53						×18 53				
15		Valšov ⇒113,114,116	○				16 59						18 59				
56		Valšov ⇒113,114,116			16 15		17 00				18 15		19 00			20 15	
64		Bruntál 312 ⇒100,116,117	○		16 24		17 08				18 24		19 08			20 24	
		Bruntál 312 ⇒100,116,117			16 27		17 09				18 27		19 09			20 26	
73		Milotice nad Opavou 313 ⇒100,101	○		16 37		17 19				18 37		19 19			20 36	
		Milotice nad Opavou 313 ⇒100,101			16 38		17 21				18 38		19 21			20 37	
78		Zátor ⇒101,103					×17 26						×19 26				
80		Brantice ⇒103					17 30						19 30				
87		Krnov 318 ⇒90,103	○		16 53		17 38				18 53		19 38			20 52	
		Krnov 318 ⇒90,103					17 44			19	18 30	19 04			19 44		21 02
90		Krnov-Cvilín & ⇒90					17 48				18 34	19 08			19 48		21 06
96		Úvalno ⇒90,91					17 53				18 39			×19 53			×21 11
100		Sárochovice & ⇒91,92,93	○				17 58				18 43			19 58			21 16
		Sárochovice & ⇒91,92,93					18 00				18 45			20 00			21 16
103		Holasovice ⇒93					18 04				18 49			×20 03			×21 20
108		Vávrovice ⇒30,93,300,301					18 09				18 54			×20 09			×21 25
112		Opava západ ⇒30,300,301					18 14				19 00	19 27		20 14			21 31
116		Opava východ & ⇒30,300,301	○		17 05	17 32	18 19			19	19 05	19 32		20 19			21 36
		Do stanice		Ostrava-Svinov				Ostrava-Svinov			Ostrava-Svinov			Ostrava-Svinov			
10		nejede 24., 31.XII.		19	jede v X.	nejede 23. – 31.XII.		84	314,315,316,317					⇒1 Rýmařov - Valšov			
18		jede v X. nejede 23. – 31.XII., 1.VII. – 31.VIII.		26	jede v X.	nejede 31.XII.		85	001,270,290,301,309								

310 ↻

4

**€ 310 Olomouc - Opava, Rýmařov - Valšov**

↔ IDSOK Olomouc - Moravský Beroun ↔ ODIS Moravský Beroun - Opava, Rýmařov - Valšov

km	km	Správa železnic, státní organizace	Vlak	3483	3565	3509	3567	3569												
		Linka	S10	M5	S19	M5	M5													
		Dopravce	CD	CD	CD	CD	CD													
			  	  	  	  	  													
			  	  	  	  	  													
		Ze stanice																		
	0	<b>Olomouc hl. n. t.</b>   		20 36		22 36	23 36													
	4	Bystrovany 		x20 41		x22 41	x23 41													
	6	Velká Bystřice 		20 46		22 46	23 44													
	8	Velká Bystřice zastávka 		x20 49		x22 49	x23 46													
	11	Hlubocký-Mariánské Údolí 		20 54		22 53	23 51													
	13	Hlubocký zastávka 		x20 56		x22 56	x23 53													
	15	Hlubocký 		21 00		23 00	023 57													
	18	Hrubá Voda zastávka 		x21 04		x23 03														
	19	Hrubá Voda 		21 07		23 07														
	22	Hrubá Voda-Smilov 		x21 10		x23 10														
	25	Jivová 		x21 14		x23 14														
	29	Domašov nad Bystřicí 		21 21		23 21														
	36	Moravský Beroun 		021 28		21 32	023 28													
	45	Dětfichov nad Bystřicí 				21 41														
	49	Lomnice u Rýmařova 				x21 46														
	56	<b>Valšov</b>   	o			21 54														
0		<b>Rýmařov</b> 																		
3		Jamartice 																		
6		Velká Štáhle 																		
9		Břidličná zastávka 																		
10		Břidličná 																		
11		Břidličná lesy 																		
15		<b>Valšov</b>   	o																	
56		<b>Valšov</b>   				21 55														
64		<b>Bruntál</b> 312   	o			22 03														
		<b>Bruntál</b> 312   																		
	73	<b>Milotice nad Opavou</b> 313   	o																	
		<b>Milotice nad Opavou</b> 313   																		
	78	Zátor 																		
	80	Brantice 																		
	87	<b>Krnov</b> 318   	o																	
		<b>Krnov</b> 318   																		
	90	Krnov-Cvilín 		22 07																
	96	Úvalno 		22 11																
	96	Úvalno 		x22 15																
	100	Skrachovice 		22 19																
		Skrachovice   		22 20																
	103	Holasovice 		x22 23																
	108	Vávrovice 		x22 28																
	112	Opava západ 		22 33																
	116	<b>Opava východ</b>   	o 	22 38																
		Do stanice																		

**10** nejede 24., 31.XII.

**19** jede v X, nejede 23. – 31.XII.

**84** 314,315,316,317

85	001,270,290,301,309
----	---------------------

5

310 ➞

€ 310 Opava - Olomouc, Valšov - Rýmařov

↔ ODIS Opava - Moravský Beroun, Valšov - Rýmařov ↔ IDSOK Moravský Beroun - Olomouc

km	km	Správa železnic, státní organizace	Vlak Linka	3530 M5	3532 M5	3500 S19	3534 M5	3536 M5	3450 S10	3502 S19	R 854 R27	3512 S19	3504 S19	3538 M5	Sp 1604 S10	3514 S19	3568 M5
		Dopravce		CD	CD	CD	CD	CD	CD	CD	CD	CD	CD	CD	CD	CD	CD
											2. RD						
		Ze stanice													Ostrava-Svinov		
	0	Opava východ  ↔ 30,300,301													5 33		
	4	Opava západ  ↔ 30,300,301									P				5 38		
	8	Vávrovice  ↔ 30,93,300,301									A				5 43		
	13	Holasovice  ↔ 93									D				5 49		
	16	Skrachovice  ↔ 91,92,93	○												5 52		
		Skrachovice  ↔ 91,92,93									E				5 53		
	20	Uvalno  ↔ 90,91									D				5 57		
	26	Krnov-Cvilín  ↔ 90													6 02		
	29	Krnov 318  ↔ 90,103	○												6 06		
		Krnov 318  ↔ 90,103									27	5 05				6 19	
	36	Brantice  ↔ 103													5 43		6 27
	38	Zátor  ↔ 101,103													x 5 46		x 6 30
	43	Milotice nad Opavou 313  ↔ 100,101	○								5 19				5 52		6 36
		Milotice nad Opavou 313  ↔ 100,101									5 20				5 53		6 38
	52	Bruntál 312  ↔ 100,116,117	○								5 31				6 03		6 47
		Bruntál 312  ↔ 100,116,117															6 48
	60	Vaňšov  ↔ 113,114,116	○			27	4 10			47	5 33				5 33		6 48
		Vaňšov  ↔ 113,114,116				27	4 19			47	5 42	27	5 42				6 57
	0	Vaňšov  ↔ 113,114,116													27		6 59
	4	Břidličná lesy  ↔ 114													x 5 50		x 7 04
	5	Břidličná  ↔ 114													5 56		7 10
	6	Břidličná zastávka  ↔ 114													5 58		7 12
	9	Velká Stáhle  ↔ 110,114													x 6 02		x 7 16
	12	Jamartice  ↔ 110													x 6 07		x 7 21
	15	Rýmařov  ↔ 110	○												27		7 26
		Vaňšov  ↔ 113,114,116				27	4 22			47	5 43	27	5 43				
	67	Lomnice u Rýmařova  ↔ 109,113				x 4 30				x 5 51	5 52						
	71	Dělničkov nad Bystřicí  ↔ 109				4 36				5 59	5 59						
	80	Moravský Beroun  ↔ 107,237	✕	3 55		27	4 45	4 55		47	6 08	6 11			6 30		
	87	Domašov nad Bystřicí  ↔ 104						5 02				6 19			6 37		
	91	Jivová  ↔ 102		x 4 07				x 5 07							x 6 42		
	94	Hrubá Voda-Smilov  ↔ 102		x 4 11				x 5 11							x 6 46		
	97	Hrubá Voda  ↔ 102		4 16				5 16							6 51		
	98	Hrubá Voda zastávka  ↔ 102	✕	x 4 18				x 5 18							x 6 53		
	101	Hlubočky  ↔ 105		4 23	4 58			5 25	✕	6 03					7 00		
	103	Hlubočky zastávka  ↔ 105		x 4 26	x 5 01			x 5 28		x 6 06					x 7 03		
	105	Hlubočky-Mariánské Údolí  ↔ 75,105		4 29	5 04			5 31		6 09		6 40			7 07		
	108	Velká Bystřice zastávka  ↔ 75		x 4 33	x 5 08			x 5 35	x 6 13						x 7 10		x 7 23
	110	Velká Bystřice  ↔ 75		4 36	5 11			5 41	6 16						7 14		
	112	Bystrovany  ↔ 71		x 4 38	x 5 13			x 5 43	x 6 18						x 7 16		7 26
	116	Olomouc hl. n.  ↔ 71,710	○		4 44	✕	5 19	5 49	✕	6 24		27	6 52		7 22		
		Do stanice															7 33

11	nejede 25.XII., 1.I.
----	----------------------

DO stanice				
27	jede v 8. ⑥ a 24.XII.. 26.III.. 28.IX.. 28.X..			

47 jede v (7) a 25.. 26.XII.. 1.. 2.I.. 27. – 29.III.. 5.

85	001.270.290.301.309
----	---------------------

2 Valšov - Rýmařov

310 

9

€ 310 Opava - Olomouc, Valšov - Rýmařov

↔ ODIS Opava - Moravský Beroun, Valšov - Rýmařov ↔ IDSOK Moravský Beroun - Olomouc

km	km	Správa železnic, státní organizace	Vlak Linka	3540 M5	3454 S10	R 852 R27	3456 S10	3542 M5	Sp 1606 S10	3518 S19	3544 M5	R 850 R27	3546 M5	Sp 1608 S10	3518 S19	3548 M5	R 848 R27
		Dopravce		CD	CD	CD	CD	CD	CD	CD	CD	CD	CD	CD	CD	CD	CD
			⚡ ♂ ♀ ☹	⚡ ♂ ♀ ☹	2. ⚡ R D (♂) ☹	⚡ ♂ ♀ ☹	⚡ ♂ ♀ ☹	⚡ ♂ ♀ ☹	⚡ ♂ ♀ ☹	⌛ 2 ⚡ ♂ ♀ ☹	⚡ ♂ ♀ ☹	2. ⚡ R D (♂) ☹	⚡ ♂ ♀ ☹	⌛ 2 ⚡ ♂ ♀ ☹	⚡ ♂ ♀ ☹	⚡ ♂ ♀ ☹	2. ⚡ R D (♂) ☹
		Ze stanice			Ostrava- Svinov			Ostrava- Svinov			Ostrava- Svinov		Ostrava- Svinov			Ostrava- Svinov	
	0	Opava východ ↔↔30,300,301			6 15	P 6 28	⌛ 6 55		7 41			8 28			9 41		10 28
	4	Opava západ ↔↔30,300,301			6 20	P 6 33	7 00		7 46			P 8 33			9 46		P 10 33
	8	Vávrovice ↔↔30,93,300,301			6 25	R 6 38	7 05		7 51			R 8 33			9 51		R 10 33
	13	Holasovice ↔↔93			6 31	A 6 44	7 11		7 56			A 9 56			9 56		A 10 56
	16	Křochovice ↔↔91,92,93	○		6 34	D 6 47	7 15		7 59			D 9 59			9 59		D 10 59
		Křochovice ↔↔91,92,93			6 35	E 6 48	7 16		7 59			E 9 59			9 59		E 10 59
	20	Úvalno ↔↔90,91			6 39	D 6 52	7 20		8 03			D 8 52			10 03		D 10 56
	26	Krnov-Civilin ↔↔90			6 44	6 52	7 26		8 09			8 52			10 09		10 52
	29	Krnov 318 ↔↔90,103	○		6 48	6 56	⌛ 7 30		8 13			8 56			10 13		10 56
		Krnov 318 ↔↔90,103				7 05				8 17		9 05			10 17		11 05
	36	Brantice ↔↔103								8 25					10 25		
	38	Zátor ↔↔101,103								x 8 28					x10 28		
	43	Milotice nad Opavou 313 ↔↔100,101	○			7 19				8 34		9 19			10 34		11 19
		Milotice nad Opavou 313 ↔↔100,101				7 21				8 36		9 20			10 36		11 20
	52	Bruktál 312 ↔↔100,116,117	○			7 31				8 46		9 31			10 46		11 31
		Bruktál 312 ↔↔100,116,117				7 33				8 48		9 33			10 48		11 33
	60	Valšův ↔↔113,114,116	○			7 42				8 57		9 42			10 57		11 42
		Valšův ↔↔113,114,116								9 01					11 01		
	4	Břidličná lesy ↔↔114								x 9 06					x11 06		
	5	Břidličná ↔↔114								9 12					11 12		
	6	Břidličná zastávka ↔↔114								9 14					11 14		
	9	Velká Štáhle ↔↔110,114								x 9 18					x11 18		
	12	Jamartice ↔↔110								x 9 23					x11 23		
	15	Rýmařov ↔↔110	○							9 28					11 28		
		Valšův ↔↔113,114,116				7 43						9 43					11 43
	67	Lomnice u Rýmařova ↔↔109,113				7 52						9 52					11 52
	71	Dětičichov nad Bystřicí ↔↔109				8 01						10 01					12 01
	80	Moravský Beroun ↔↔107,237				8 11						10 11					12 11
		Domašov nad Bystřicí ↔↔104				8 19						10 19					12 19
	91	Jivová ↔↔102															
	94	Hrubá Voda-Smilov ↔↔102															
	97	Hrubá Voda ↔↔102	⌛	7 51				8 51		⌛	9 51		10 51		⌛	11 51	
		Hrubá Voda zastávka ↔↔102		x 7 53				x 8 53		x	9 53		x10 53		x	x11 53	
	101	Hlubočky ↔↔105	⌛	8 00				9 00			10 00		11 00			12 00	
	103	Hlubočky zastávka ↔↔105		x 8 03				x 9 03			x10 03		x11 03			x12 03	
	105	Hlubočky-Mariánské Údolí ↔↔75,105		8 07		8 40		9 07			10 07		10 40		11 07	12 07	12 40
	108	Velká Bystřice zastávka ↔↔75	⌛	x 8 10				x 9 10			x10 10		x11 10			x12 10	
	110	Velká Bystřice ↔↔75		8 14				9 14			10 14		11 14			12 14	
	112	Bystrovany ↔↔71		x 8 16				x 9 16			x10 16		x11 16			x12 16	
	116	Olomouc hl. n. a. S ↔↔71,710 64	⌛	8 22		8 52		9 22		⌛	10 22		10 52		11 22	⌛	12 52
		Do stanice															

**18** jede v  $\mathbb{X}$ , nejede 23. – 31.XII., 1.VII. – 31.VIII. **84** 314,315,316,317

**85** 001,270,290,301,309

©2 Valšov - Rýmařov

7

310 

€ 310 Opava - Olomouc, Valšov - Rýmařov

↔ ODIS Opava - Moravský Beroun, Valšov - Rýmařov ↔ IDSOK Moravský Beroun - Olomouc

km	km	Správa železnic, státní organizace Linka Dopravce	Vlak M5	Sp 1610 S10	3520 S19	3552 M5	R 846 R27	3464 S10	3554 M5	Sp 3466 S10	3522 S19	3556 M5	R 844 R27	3468 S10	3558 M5	Sp 1614 S10
			CD	CD	CD	CD	CD	CD	CD	CD	CD	CD	CD	CD	CD	CD
		Ze stanice	Ostrava-Svinov				Ostrava-Svinov						Ostrava-Svinov			Ostrava-Svinov
	0	Opava východ ↔ 30,300,301		11 41			12 28	12 55		13 40			14 28	14 55		15 41
	4	Opava západ ↔ 30,300,301		11 46			P 12 33	13 00		13 45			P 14 33	15 00		15 46
	8	Vávrovice ↔ 30,93,300,301		11 51			R 12 33	13 05		13 51			R 14 33	15 05		15 51
	13	Holasovice ↔ 93		11 56			A 12 33	13 11		13 56			A 14 33	15 11		15 56
	16	Skrachovice ↔ 91,92,93	o	11 59			D 12 33	13 15		13 59			D 14 33	15 15		15 59
		Skrachovice ↔ 91,92,93		11 59			E 12 33	13 16		14 00			E 14 33	15 16		15 59
	20	Úvalno ↔ 90,91		12 03			D 12 33	13 20		14 04			D 14 33	15 20		16 03
	26	Krnov-Civilin ↔ 90		12 09				13 26		14 09				15 26		16 09
	29	Krnov 318 ↔ 90,103	o	12 13			D 12 33	13 30		14 13			D 14 33	15 30		16 13
		Krnov 318 ↔ 90,103			12 17			13 05			14 17			15 05		
	36	Brančice ↔ 103			12 25						14 25					
	38	Zátor ↔ 101,103			x12 28						x14 28					
	43	Milotice nad Opavou 313 ↔ 100,101	o		12 34			13 19			14 34			15 19		
		Milotice nad Opavou 313 ↔ 100,101			12 36			13 20			14 36			15 20		
	52	Bruntál 312 ↔ 100,116,117	o		12 46			13 31			14 46			15 31		
		Bruntál 312 ↔ 100,116,117			12 48			13 33			14 48			15 33		
	60	Vaňšov ↔ 113,114,116	o		12 57			13 42			14 57			15 42		
		Vaňšov ↔ 113,114,116			13 01						15 01					
	0	Břidličná lesy ↔ 114			x13 06						x15 06					
	5	Břidličná ↔ 114			13 12						15 12					
	6	Břidličná zastávka ↔ 114			13 14						15 14					
	9	Velká Štáhle ↔ 110,114			x13 18						x15 18					
	12	Jamartice ↔ 110			x13 23						x15 23					
	15	Rýmařov ↔ 110	o		13 28						15 28					
		Vaňšov ↔ 113,114,116						13 43						15 43		
	67	Lomnice u Rýmařova ↔ 109,113						13 52						15 52		
	71	Dětiřichov nad Bystřicí ↔ 109						14 01						16 01		
	80	Moravský Beroun ↔ 107,237	25	12 30				14 11						16 11		16 30
		Domašov nad Bystřicí ↔ 104		12 37				14 19						16 19		16 37
	91	Jivová ↔ 102	25	x12 42											x16 42	
	94	Hrubá Voda-Smilov ↔ 102		x12 46											x16 46	
	97	Hrubá Voda ↔ 102		12 51					14 51			15 51			16 51	
		Hrubá Voda zastávka ↔ 102		x12 53				x13 53		x14 53		x15 53			x16 53	
	101	Hlubocký ↔ 105		13 00				14 05		15 00		16 00			17 00	
	103	Hlubocký zastávka ↔ 105		x13 03				x14 08		x15 03		x16 03			x17 03	
	105	Hlubocký-Mariánské Údolí ↔ 75,105		13 07				14 12	14 40	15 07		16 07	16 40		17 07	
		Velká Bystřice zastávka ↔ 75		x13 10				x14 15		x15 10		x16 10			x17 10	
	110	Velká Bystřice ↔ 75		13 14				14 19		15 14		16 14			17 14	
	112	Bystrovany ↔ 71		x13 16				x14 21		x15 16		x16 16			x17 16	
	116	Olomouc hl. n. ↔ 65 ↔ 71,710 ↔ 64	o	13 22				14 27	14 52	15 22		16 22	16 52		17 22	
		Do stanice														

<b>18</b>	jede v X, nejede 23. – 31.XII., 1.VII. – 31.VIII.	<b>25</b>	jede v ⑥ a †
<b>19</b>	jede v X, nejede 23. – 31.XII.	<b>84</b>	314,315,316,317

85 001,270,290,301,309  
 2 Valšov - Rýmařov

---



















































































































































































































































































































































၆



∞

# € 310 Opava - Olomouc, Valšov - Rýmařov

⇄ ODIS Opava - Moravský Beroun, Valšov - Rýmařov ⇄ IDSOK Moravský Beroun - Olomouc

km	km	Správa železnic, státní organizace	Vlak	3524	3560	R 842	3472	Sp 1616	3526	3562	R 840	Sp 2467	Sp 3506	3476	3564	Sp 1618	3480
		Linka		S19	M5	R27	S10	S10	S19	M5	R27/S15	S19	S19	S10	M5	S10	S10
		Doprave		CD	CD	CD	CD	CD	CD	CD	CD	CD	CD	CD	CD	CD	CD
				2.   	  	2.   	 	 	2.   	  	 	 	 	 			
				 	 	 	 	 	2.   	  	 	 	 	 			
				 	 	 	 	 	2.   	  	 	 	 	 			
				 	 	 	 	 	2.   	  	 	 	 	 			
				 	 	 	 	 	2.   	  	 	 	 	 			
				 	 	 	 	 	2.   	  	 	 	 	 			
				 	 	 	 	 	2.   	  	 	 	 	 			
				 	 	 	 	 	2.   	  	 	 	 	 			
				 	 	 	 	 	2.   	  	 	 	 	 			
				 	 	 	 	 	2.   	  	 	 	 	 			
				 	 	 	 	 	2.   	  	 	 	 	 			
				 	 	 	 	 	2.   	  	 	 	 	 			
				 	 	 	 	 	2.   	  	 	 	 	 			
				 	 	 	 	 	2. 