














186 Svojšín - Bor a zpět

Turistický vlak Český les

⇌ IDPK

186

				Sp 1297			km	Vlak	Správa železnic, státní organizace	Vlak	km				Sp 1296				
				GWTR				Dopravce	Dopravce						GWTR				
				   											   				
				Pížeň hl. n.				Ze stanice	Do stanice						Pížeň hl. n.				
				 8 50			0	↓ Svojšín 178 ⇌ 124	○	15					 18 01				
				x 9 02			4	Lom u Stříbra ⇌ 124, (141)		11					x 17 48				
				x 9 08			8	Holostřevy ⇌ 141		7					x 17 42				
				 9 13			12	Skviřín 141		3					 17 37				
				Bělá nad Radbuzou			15	o Bor 184 ⇌ 141	↑	0					Bělá nad Radbuzou				
								Do stanice	Ze stanice										

 ČESKÝ LES  
jede v  od 16.V. do 17.X.